



INFORMATION RELEASE

Office of the Director

ARKANSAS STATE HIGHWAY AND
P. O. Box 2261 – Little Rock, Arkansas
Telephone (501) 569-2227

TRANSPORTATION DEPARTMENT
ArkansasHighways.com
Twitter: @AHTD

Contact:
Danny Straessle

NR 15-148
May 28, 2015

High Water Prompts Immediate Closure on State Highway 41 in Little River County

LITTLE ROCK (5-28) – High water on State Highway 41 north of the Red River in Little River County has prompted the immediate closure of a section of the route north of the Texas state line, according to Arkansas State Highway and Transportation Department (AHTD) officials.

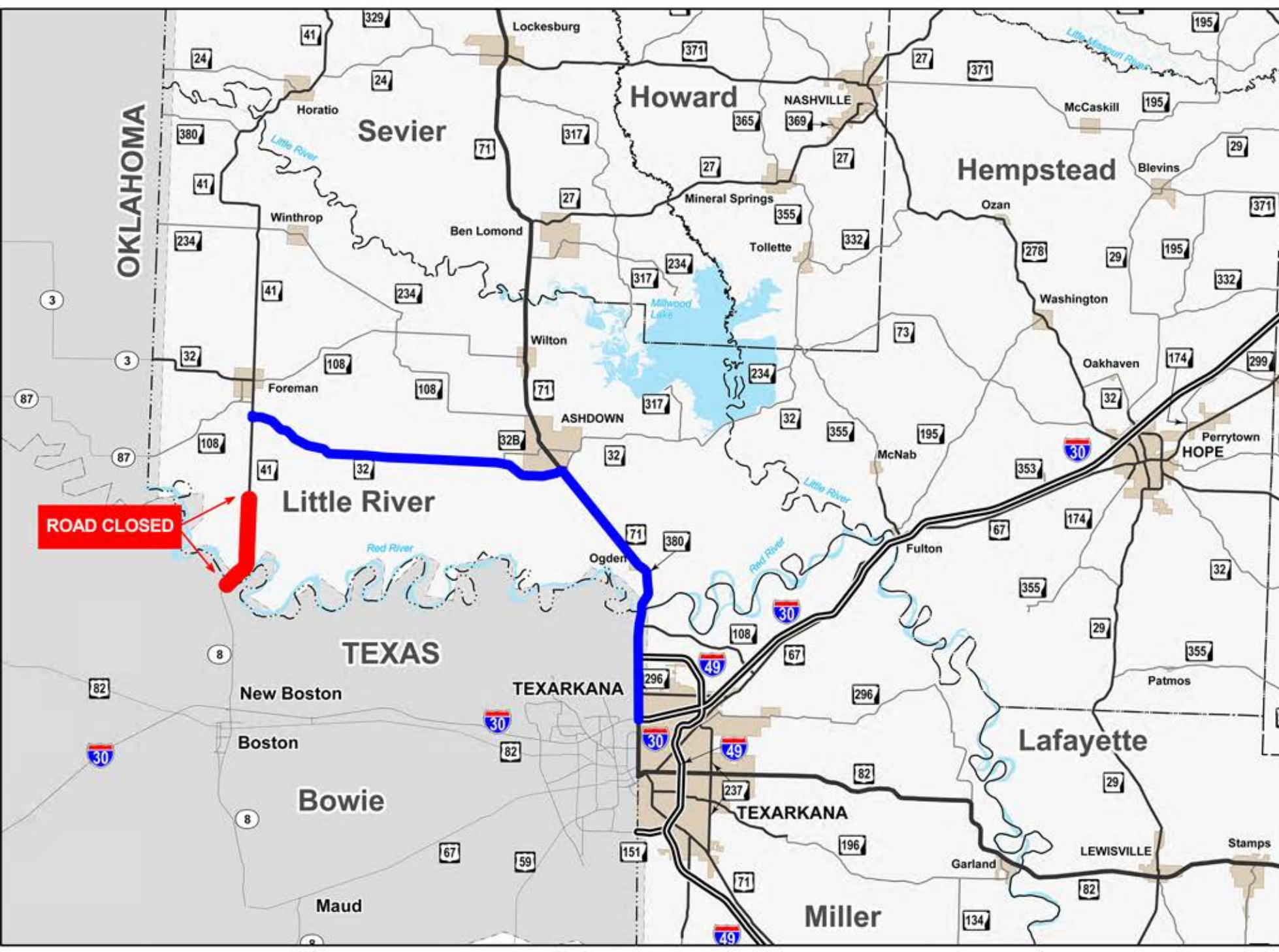
The closure includes 5.1 miles of State Highway 41 between the Texas state line (south end) and Mud Line Road (north end).

The attached detour map illustrates alternate routes on State Highways motorists may take to travel around the closed section of State Highway 41. This section will remain closed until water recedes from the highway and a damage assessment can be made by AHTD engineers.



Barricades, signs and portable electronic message boards have been placed to warn motorists of the closure at various points along State Highway 41 (both north and south of the closure) as well as at the State Highway 32 intersection in Foreman.

Additional State Highway closures can be found at www.idrivearkansas.com/alternate-routes or www.arkansashighways.com. Follow us on Twitter @AHTD for alerts about travel conditions throughout Arkansas.





ROAD CLOSED

-  Road Closed
-  Detour Route (31.43 Miles)

